



TEDEN SREDOZEMSKO OBALE  
IN MAKROREGIONALNIH  
STRATEGIJ

Izola, Slovenija  
16. – 20. september 2024

MEDITERRANEAN COAST  
AND MACRO-REGIONAL  
STRATEGIES WEEK

Izola, Slovenia  
16 – 20 September 2024



## Consultation within TSG 3: Construction Activities in the Sea and on the Seashore and Achieving good environmental status of the Sea



2021  
2030 United Nations Decade  
of Ocean Science  
for Sustainable Development

Enhancing resilience

From Source to Sea - Case: Slovenia

dr Mitja Bricelj  
president of the Barcelona Convention

PROTOCOL  
ON INTEGRATED COASTAL  
ZONE MANAGEMENT IN THE  
MEDITERRANEAN

PROCOLE  
RELATIF À LA GESTION INTÉGRÉE  
DES ZONES CÔTIÈRES DE LA  
MÉDITERRANÉE

PROTOCOLO  
RELATIVO A LA GESTIÓN  
INTEGRADA DE LAS ZONAS  
COSTERAS DEL MEDITERRÁNEO



UNEP

United Nations  
Environment Programme



Mediterranean Action Plan



Coastal Zone Management  
Programme

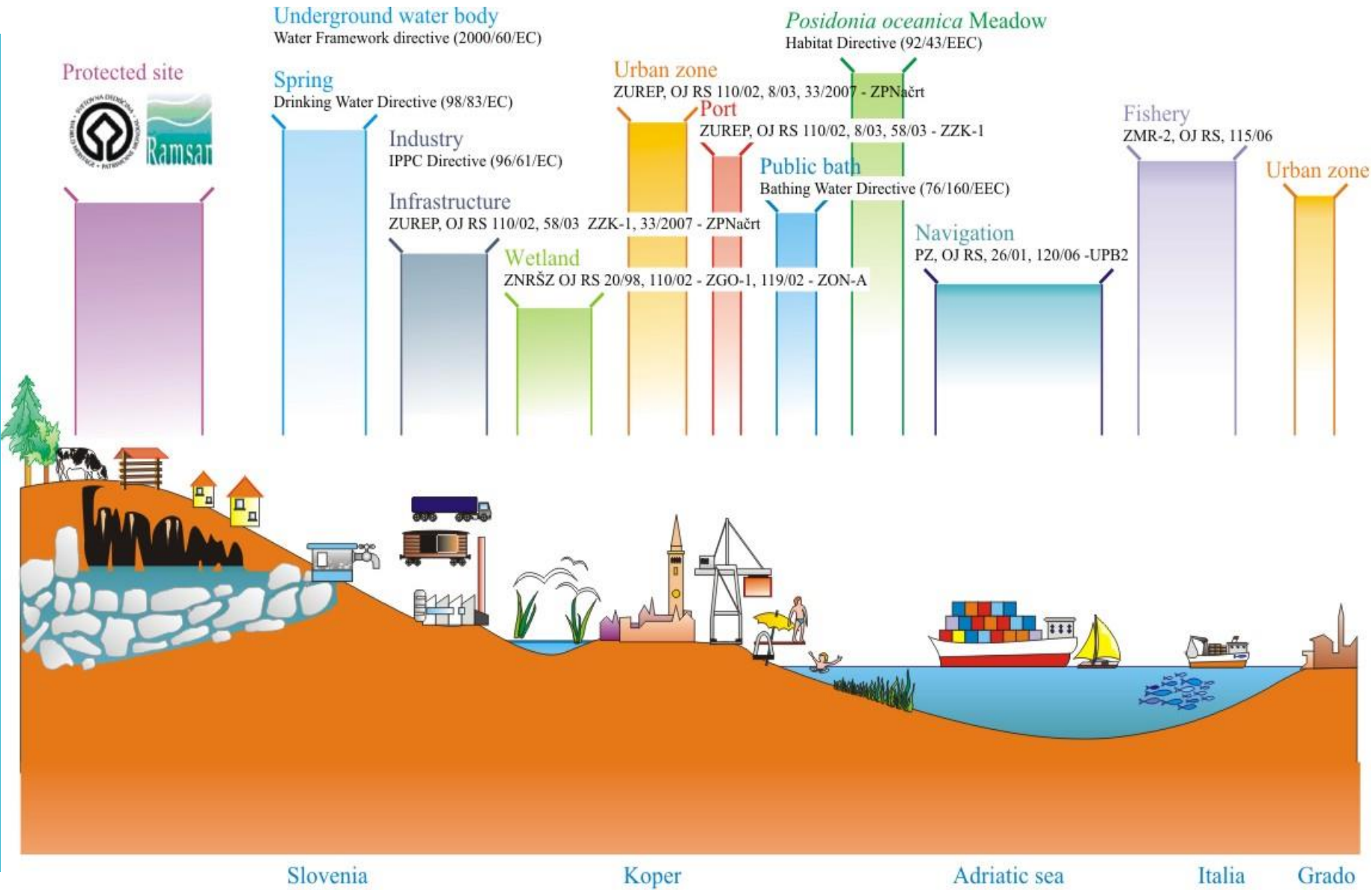


## PROTOKOL O CELOVITEM UPRAVLJANJU Z OBALO

1. RATIFIKACIJA V DZ RS, 25. SEPTEMBRA, 2009

2011 UNEP/MAP RAZGLASI 25. SEPT. ZA SREDOZEMSKI DAN OBALE

Sredozemski dan obale, Koper 25. 9. 2015



# Sectoral approach

Protected site



Underground water body

Water Framework directive (2000/60/EC)

Spring

Drinking Water Directive (98/83/EC)

Industry  
IPPC Directive (96/61/EC)

Infrastructure  
ZUREP, OJ RS 110/02, 58/03 ZJK-1, 33/2007 - ZPNačrt

Wetland  
ZNRŠZ OJ RS 20/98, 110/02 - ZGO-1, 119/02 - ZON-A

Urban zone

ZUREP, OJ RS 110/02, 8/03, 33/2007 - ZPNačrt

Port

ZUREP, OJ RS 110/02, 8/03, 58/03 - ZJK-1

Public bath

Bathing Water Directive (76/160/EEC)

Navigation

PZ, OJ RS, 26/01, 120/06 -UPB2

Fishery

ZMR-2, OJ RS, 115/06


Urban zone

*Posidonia oceanica* Meadow

Habitat Directive (92/43/EEC)

**EcAp/ICZM / MSP**

**Healthy  
Water  
Coastal  
Marine  
ecosystems**



Slovenia

Koper

Adriatic sea

Italia

Grado

## Prostorska VIZIJA razvoja obale RS:

„Kakovost v tisočinki Sredozemlja“

**Ukrep:**  
umik prometa z obale

CAMP Slovenia, UNEP/MAP 2006



### KAKOVOST V TISOČINKI SREDOZEMLJA

se bo razvila zaradi pestre naravne in kulturne krajine ter ustvarjalnih ljudi

in dvignila kakovost življenja za prebivalce in obiskovalce

ob upoštevanju demografskih razmer, okoljsko-prostorskih danosti ter upoštevanju in izvajanju EU politike

Predpostavljamo, da razvoj družbe temelji na znanju in ustreznih investicijah, za kar so odgovorni lokalni prebivalci ob podpori lokalne skupnosti, razvojnih agencij in države (EU).

### QUALITY IN 1/1000 OF MEDITERRANEAN

Developed by diverse ~~and~~ natural and cultural landscape and creative people to ~~arise~~ raise quality of life of inhabitants and visitors

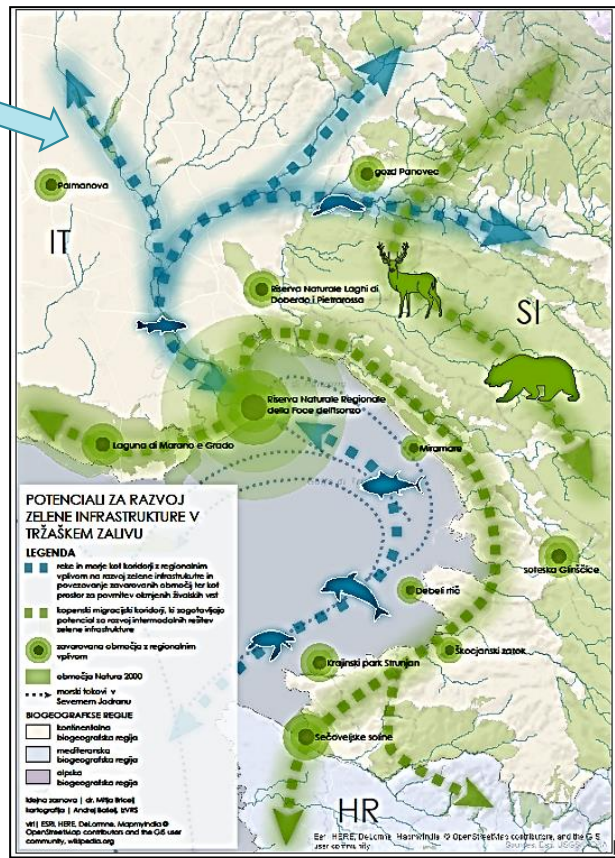
taking into account demographic situation, environmental-spatial resources and implementation of EU policies.

Assuming the development of knowledge based society ~~on~~ and appropriate investments with responsibility of local population with assistance of local community, development agencies and state (EU).

# GREEN/BLUE COORIDORS IN SPATIAL PLANNING

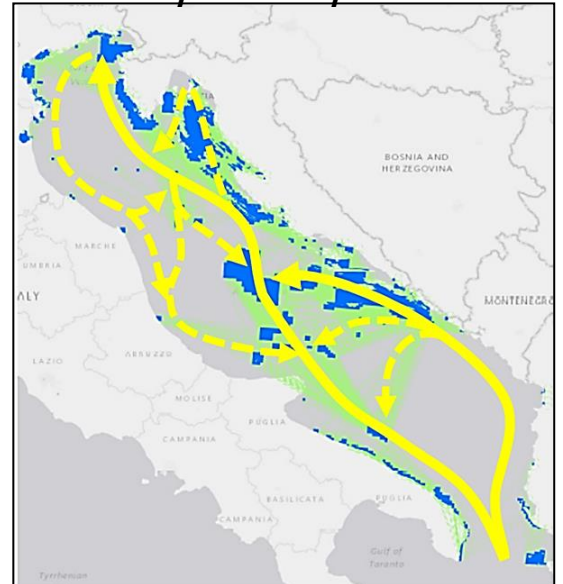


Green and Blue Corridors are environmental spatial links of Green Infrastructure areas that maintain or improve biodiversity and/or the **supply of ecosystem services**.

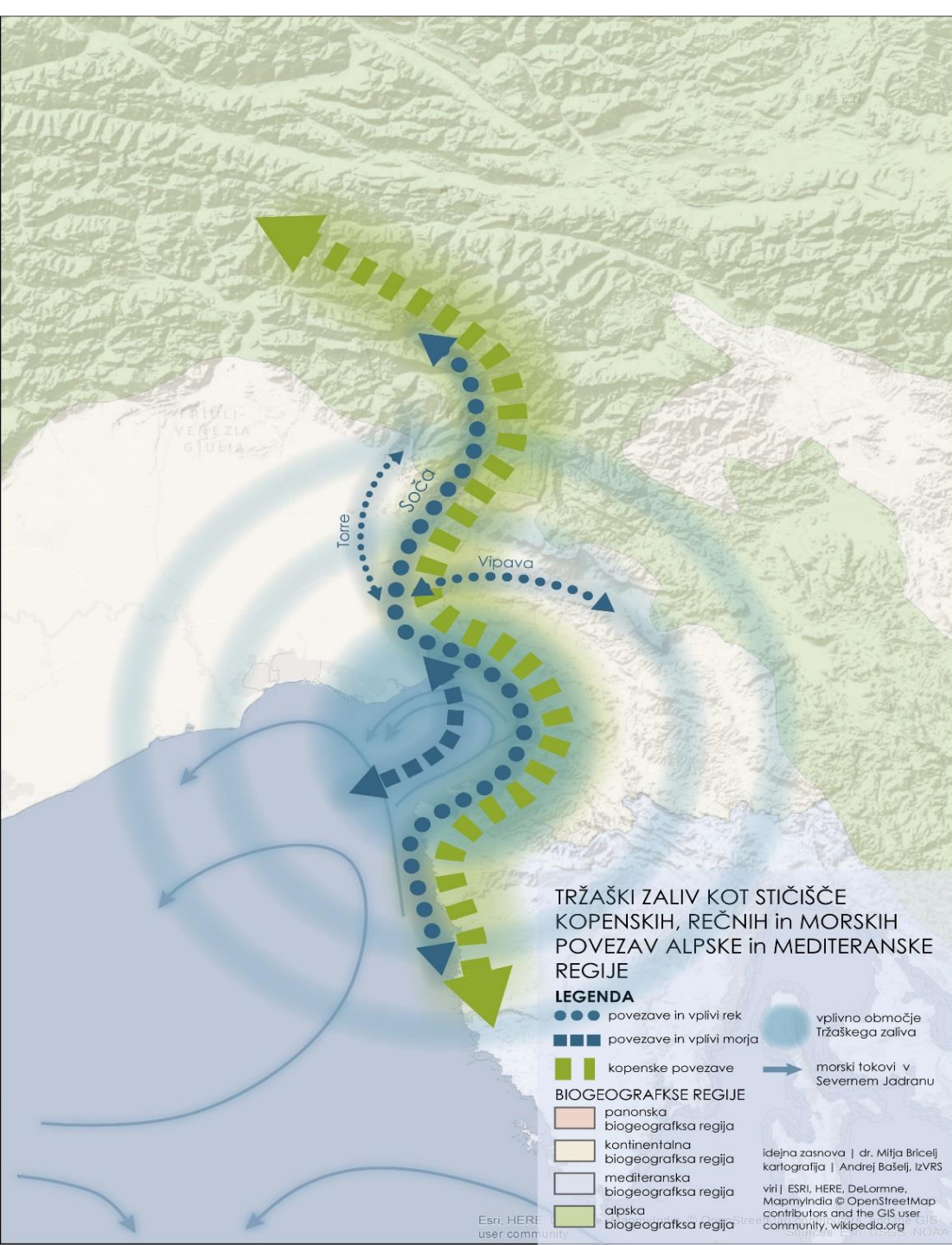


## Features of Green and Blue Corridors:

- Their basic feature is **connectivity**.
- Green and Blue Corridors make part of the **green infrastructure network**.
- They are recognised on all three levels: **micro, mezzo, macro**.



Blue Corridors in EU Sustainable blue economy: COM(2021) 240 final, May 2021



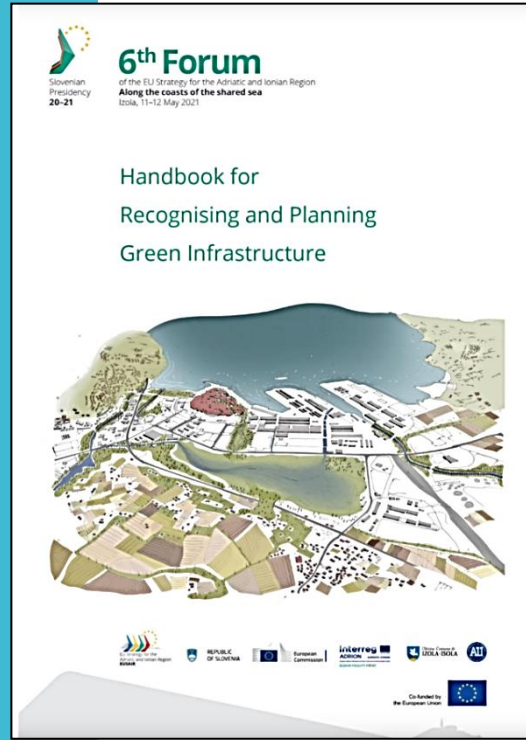
Izhodišče sodobnega načrtovanja za povečanje odpornosti (EcAp):

- vodi več prostora
- ohranjati rečni in obalni kontinuum

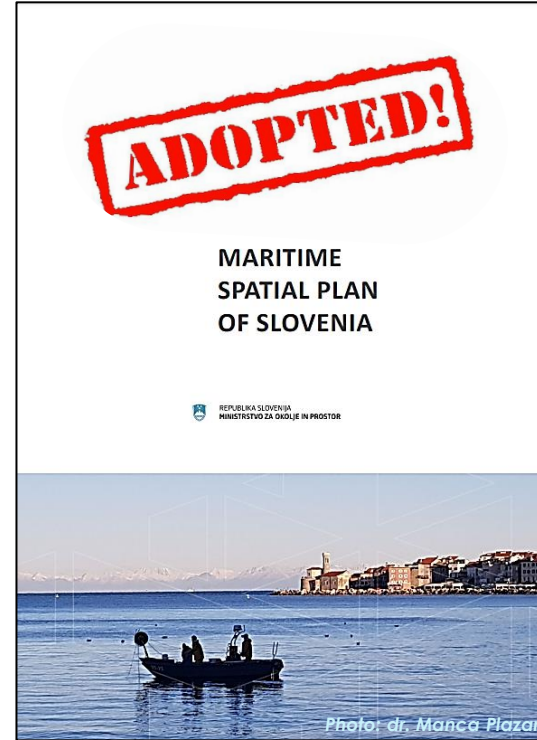
**2016:** Vision of eco-connectivity/blue and green corridors



**2020:** Recognising and planning green infrastructure



**June 2021: Maritime Spatial Plan of Slovenia**



**26<sup>th</sup> May 2021:** Council conclusions on a **Sustainable Blue Economy**: health, knowledge, prosperity, social equity

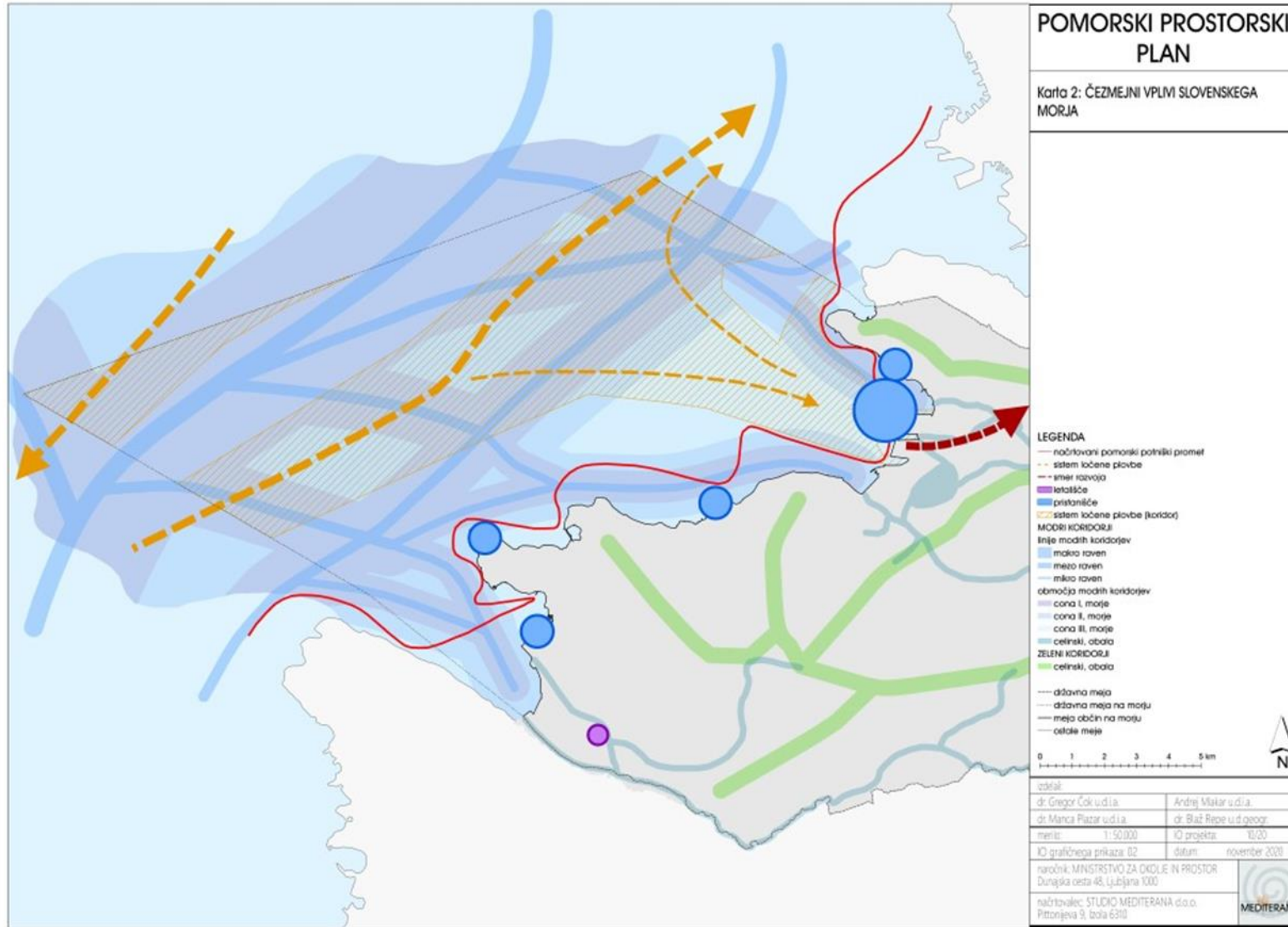
„24. CALLS on Member States to use maritime spatial planning to strengthen the delivery of ecosystem goods and services and achieve ecological, economic and social objectives, as well as to minimise conflicts between different activities at sea;  
**ACKNOWLEDGES** the concept of blue corridors in maritime spatial planning as a measure to improve the functional connectivity of ecological networks and to ensure sustainable fisheries and navigation in marine ecoregions;“

**Handbook available online:**

<https://www.adriatic-ionian.eu/event/6th-annual-eusair-forum/handbook-for-recognising-and-planning-green-infrastructure/>

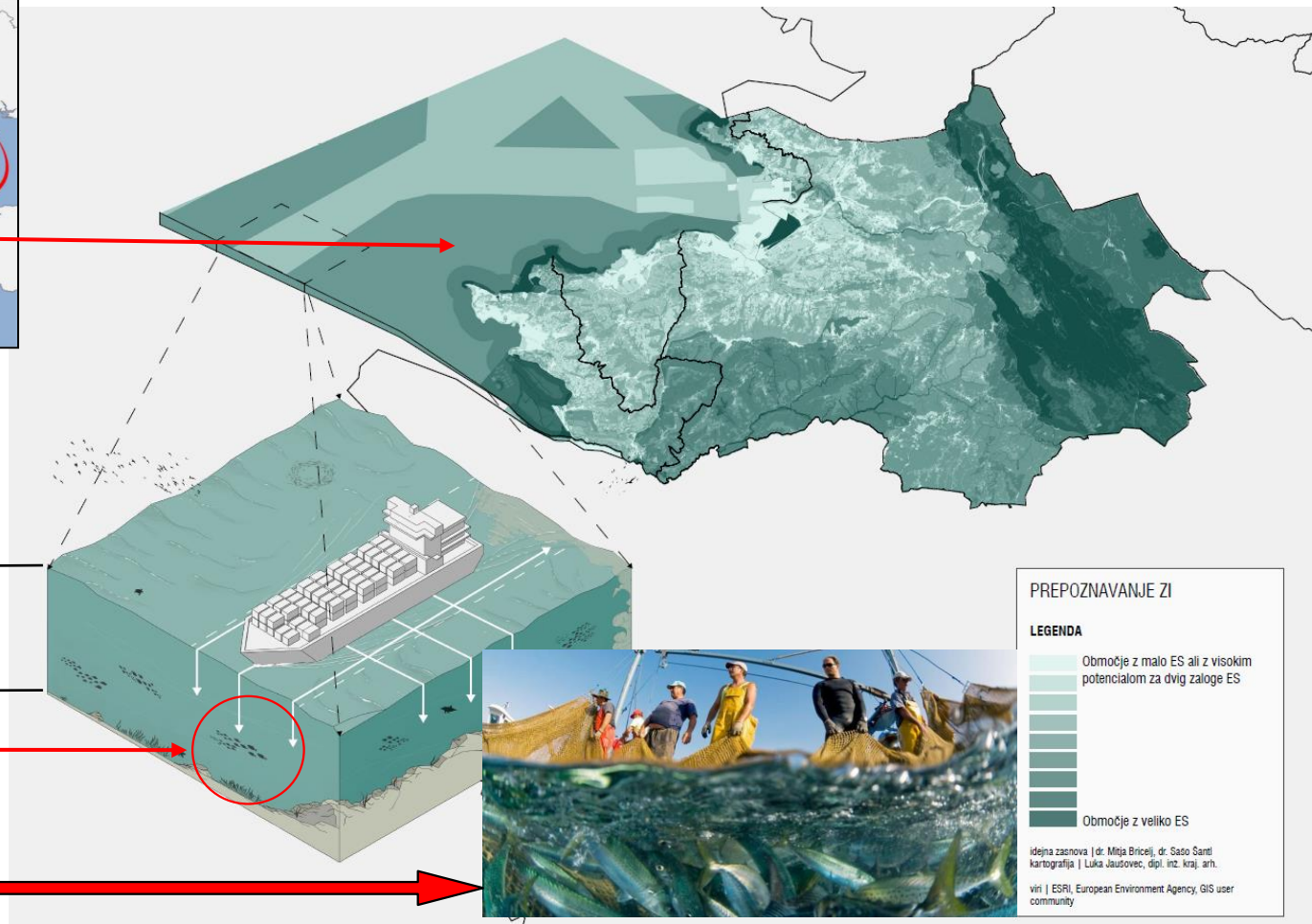


# Slovenia: ICZM&MSP - MARITIME SPATIAL PLAN





Bivša cesta Koper – Izola: Vrnitev obale novi generaciji



Water colum

Fish stocks

# Marine Spatial Planning: Ecocorridors/Navigation/Fishery



BARCELONA CONVENTION

**COP23**

PORTOROŽ 2023

For **Green Mediterranean** – From decisions to Action

# GREEN/BLUE corridors:

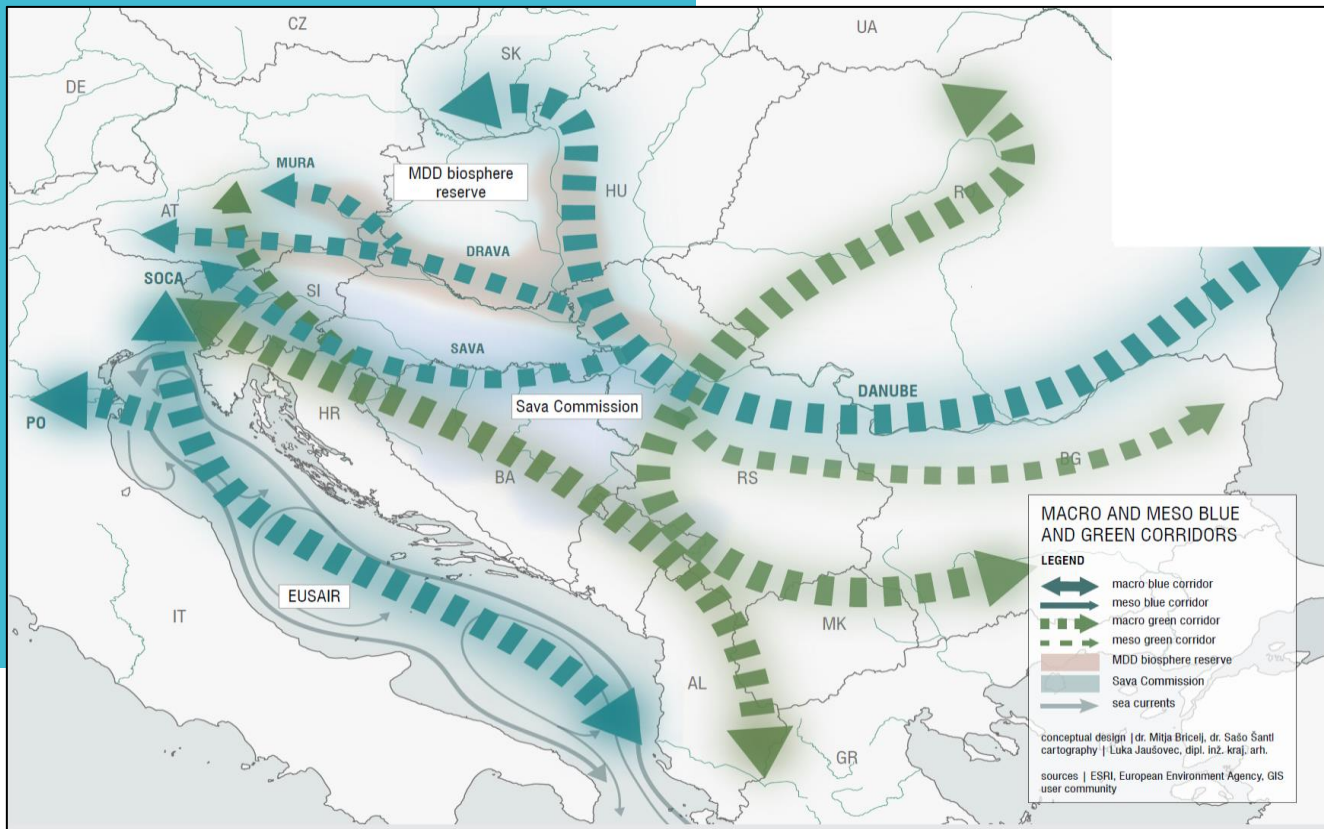
Act as a **tool for maritime spatial planning** with the aim to:

respect marine ecosystem services for sustainable development

ensure good ecological status of Adriatic Sea/Mediterranean Sea

**enhance ecosystem services: enhance water, food, biological, energy and climate SECURITY** for the healthy future along regional seas

Indicate the most dynamic interactions of the land/coast/sea



## ECO-CONNECTIVITY

**Land:** rivers, lakes, wetlands

**Coast:** land/sea interactions

**Sea:** migration of fish stocks and endangered species



BARCELONA CONVENTION

**COP23**

PORTOROŽ 2023

### **For Green Mediterranean – From decisions to Action**

Na pobudo Slovenije na COP 23 smo začeli z povezovanjem programov Konvencije o varstvu Donave (ICPDR), Konvencije o varstvu Črnega morja (BSC) in Barcelonske konvencije (UNEP/MAP) s ciljem zmanjšanja obremenitve in izboljšanja zdravja velikega morskega ekosistema. Rezultati bodo predstavljeni na UN Ocean Conference (Nica, 2025).